



Rally DURANGO EXPRESS

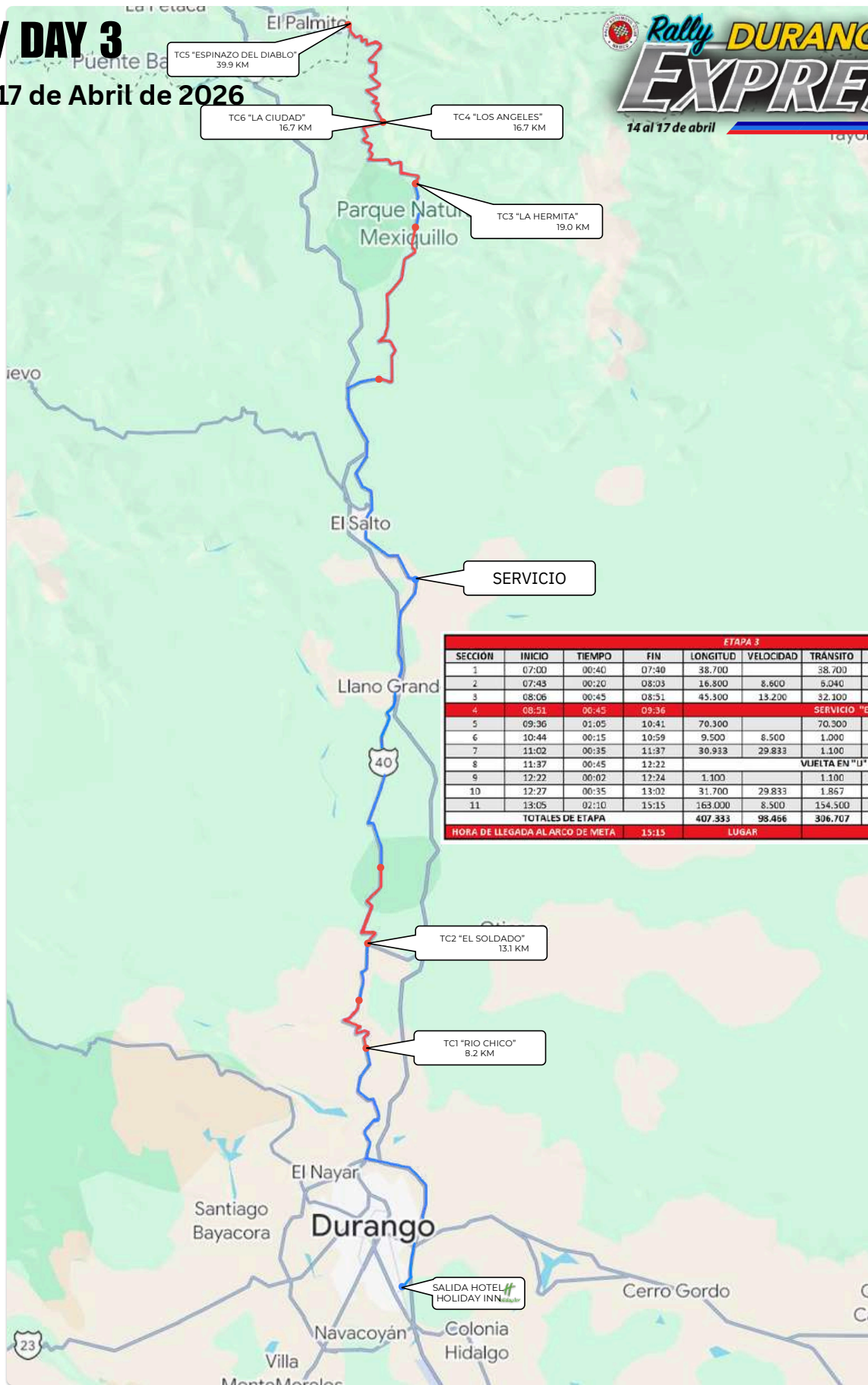
14 al 17 de abril

LIBRETA DE RUTA DÍA 3



DÍA 3 / DAY 3

Viernes 17 de Abril de 2026



ETAPA 3							
SECCIÓN	INICIO	TIEMPO	FIN	LONGITUD	VELOCIDAD	TRANSITO	NOMBRE
1	07:00	00:40	07:40	38.700		38.700	SALIDA HOLIDAY INN
2	07:43	00:20	08:03	16.800	8.600	5.040	RIO CHICO
3	08:06	00:45	08:51	43.500	13.200	32.100	EL SOLDADO
4	08:51	00:45	09:36				SERVICIO "EL SALTO"
5	09:36	01:05	10:41	70.300		70.300	
6	10:44	00:15	10:59	9.500	8.500	1.000	LA HERMITA
7	11:02	00:35	11:37	30.933	29.833	1.100	LOS ANGELES
8	11:37	00:45	12:22				VUELTA EN "U" EL PALMITO
9	12:22	00:02	12:24	1.100		1.100	
10	12:27	00:35	13:02	31.700	29.833	1.867	ESPINAZO DEL DIABLO
11	13:05	02:10	15:15	163.000	8.500	154.500	LOS BANCOS
TOTALES DE ETAPA				407.333	98.466	306.707	
HORA DE LLEGADA AL ARCO DE META			15:15	LUGAR	HOLIDAY INN		



ITINERARIO



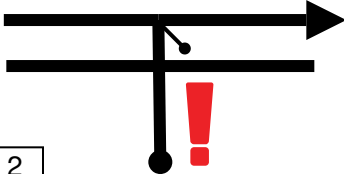

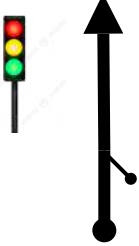
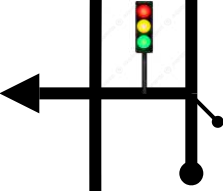
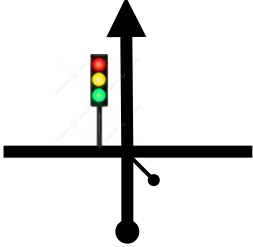


DIA 2 / DAY 2

ETAPA 2							
SECCIÓN	INICIO	TIEMPO	FIN	LONGITUD	VELOCIDAD	TRÁNSITO	NOMBRE
1	08:00	01:00	09:00	51.180		51.180	SALIDA HOLIDAY INN
2	09:03	00:20	09:23	17.430	11.110	6.320	NICOLAS ROMERO
3	09:26	00:30	09:56	25.970	8.800	17.170	ACATITA
4	09:36	00:45	10:21	SERVICIO "SAN FRANCISCO DEL MEZQUITAL 1"			
5	10:21	00:10	10:31	6.120			
6	10:34	00:35	11:09	32.360	30.960	1.400	EL MEZQUITAL
7	11:09	00:45	11:54	VUELTA EN "U"			
8	11:54	00:05	11:59	0.610		0.610	
9	12:02	00:45	12:47	37.160	30.960	6.200	TEMOHAYA
10	12:47	01:00	13:47	SERVICIO "SAN FRANCISCO DEL MEZQUITAL 2"			
11	13:52	00:20	14:12	17.090			
12	14:15	00:20	14:35	14.340	8.800	5.540	PAURA
13	14:38	01:10	15:48	62.530	11.110	51.420	EL PINTOTE
TOTALES DE ETAPA				264.790	101.74	139.84	
HORA DE LLEGADA AL ARCO DE META			15:48	LUGAR		HOLIDAY INN	


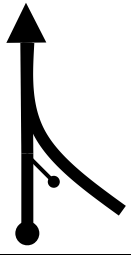
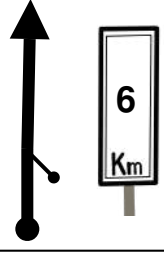



DIA 3 / DAY 3

ETAPA 3							
SECCIÓN	INICIO	TIEMPO	FIN	LONGITUD	VELOCIDAD	TRÁNSITO	NOMBRE
1	07:00	00:40	07:40	38.700		38.700	SALIDA HOLIDAY INN
2	07:43	00:20	08:03	16.800	8.600	6.040	RIO CHICO
3	08:06	00:45	08:51	45.300	13.200	32.100	EL SOLDADO
4	08:51	00:45	09:36	SERVICIO "EL SALTO"			
5	09:36	01:05	10:41	70.300		70.300	
6	10:44	00:15	10:59	9.500	8.500	1.000	LA HERMITA
7	11:02	00:35	11:37	30.933	29.833	1.100	LOS ANGELES
8	11:37	00:45	12:22	VUELTA EN "U" EL PALMITO			
9	12:22	00:02	12:24	1.100		1.100	
10	12:27	00:35	13:02	31.700	29.833	1.867	ESPINAZO DEL DIABLO
11	13:05	02:10	15:15	163.000	8.500	154.500	LOS BANCOS
TOTALES DE ETAPA				407.333	98.466	306.707	
HORA DE LLEGADA AL ARCO DE META			15:15	LUGAR		HOLIDAY INN	

From TC		0	SALIDA	DISTANCE	35.68 km	DAY	3			
To TC		1	RIO CHICO	AVERAGE	53.52 kph	SECTION	1			
						TIME ALLOWED	40 min			
DISTANCE		DIRECTION		INFORMATION			DISTANCE REGRESS			
TOTAL	PARTIAL									
0,00	0,00	 1		 SALIDA HOTEL HOLIDAY INN TC 0 SALIDA <table border="1" data-bbox="1068 407 1243 491"> <tr><td>N-24°03.343'</td></tr> <tr><td>W-104°36.863'</td></tr> <tr><td>ALT: 0 m</td></tr> </table>			N-24°03.343'	W-104°36.863'	ALT: 0 m	35,68
N-24°03.343'										
W-104°36.863'										
ALT: 0 m										
0,01	0,01	 2		DE FRENTE A CARRILES CENTRALES, TOMAR A LA DERECHA			35,67			
0,16	0,15	 3		SEMAFORO TOMAR VUELTA EN U			35,52			
0,67	0,51	 4		SEMAFORO DE FRENTE			35,01			
2,18	1,51	 5		SEMAFORO TOMAR A LA IZQUIERDA			33,50			
2,98	0,80	 6		SEMAFORO SEGUIR DE FRENTE			32,70			

PROXIMA NOTA
PROCH NOTE
NEXT NOTE

1,41

From TC		0	SALIDA	DISTANCE		DAY	
To TC		1	RIO CHICO	35.68 km		3	
				AVERAGE		TIME ALLOWED	
				53.52 kph		40 min	
DISTANCE		DIRECTION		INFORMATION		DISTANCE REGRESS	
TOTAL	PARTIAL						
4,39	1,41	 7		SEGUIR DE FRENTE POR ARRIBA DE PUENTE		31,29	
5,16	0,77	 8		INCORPORARSE A CARRETERA !		30,52	
5,78	0,62	 9		KILOMETRO 6		29,90	
9,30	3,52	 10		SEGUIR DE FRENTE HACIA MAZATLAN EL SALTO CUOTA		26,38	
19,26	9,96	 11		SEGUIR DE FRENTE A MAZATLAN CUOTA		16,42	
21,01	1,75	 12		PUENTE PREPARARSE PARA SALIR		14,67	

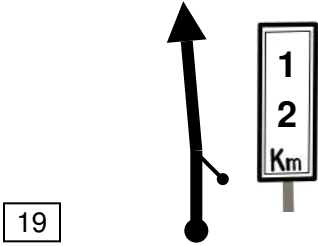
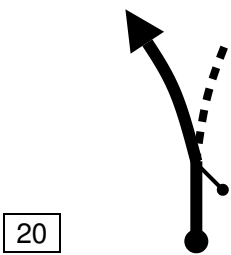
PROXIMA NOTA
PROCH NOTE
NEXT NOTE

0,18

From TC		0	SALIDA	DISTANCE		DAY	
To TC		1	RIO CHICO	35.68 km		3	
				AVERAGE		TIME ALLOWED	
				53.52 kph		40 min	
DISTANCE		DIRECTION		INFORMATION		DISTANCE REGRESS	
TOTAL	PARTIAL						
21,18	0,17			SALIR A LA DERECHA HACIA MAZATLAN LIBRE DURANGO LIBRE		14,50	
22,13	0,95			LETRERO USE EL CINTURON DE SEGURIDAD		13,55	
22,78	0,65			SALIR A LA DERECHA HACIA MAZATLAN		12,90	
23,22	0,44			SEGUIR DE FRENTE		12,46	
23,43	0,21			KILOMETRO 11		12,25	
23,62	0,19			TOPES RETEN POLICIAL		12,06	

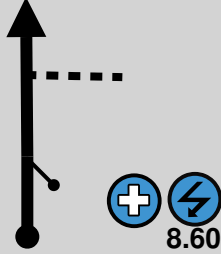




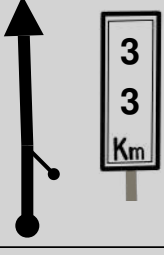
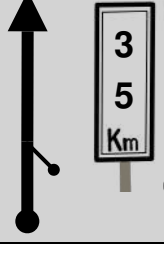
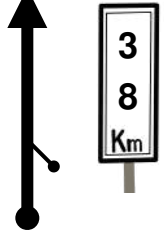
PROXIMA NOTA
PROCH NOTE
NEXT NOTE

0,76

From TC		0	SALIDA	DISTANCE		DAY	
To TC		1	RIO CHICO	35.68 km		3	
				AVERAGE		TIME ALLOWED	
				53.52 kph		40 min	
DISTANCE		DIRECTION		INFORMATION		DISTANCE REGRESS	
TOTAL	PARTIAL						
24,38	0,76			KILOMETRO 12		11,30	
				SEGUIR DE FRENTE POR CARRETERA		0,00	

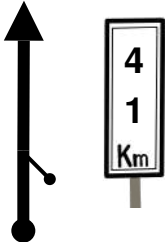
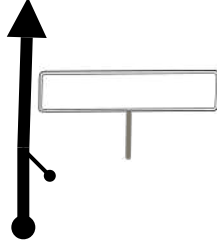

PROXIMA NOTA
PROCH NOTE
NEXT NOTE

3,15

From TC	1	RIO CHICO	DISTANCE	16.72 km	DAY	3				
To TC	2	EL SOLDADO			SECTION	1				
SPECIAL STAGE	1		RECORD		TIME ALLOWED	20 min				
RIO CHICO	8.60 km									
DISTANCE		DIRECTION	INFORMATION			DISTANCE REGRESS				
TOTAL	PARTIAL									
1	0,00	0,00	 1 8.60	 CONTROL A EN LETRERO DE CURVAS START SS 1 RIO CHICO 8.60 km			1			
				<table border="1"> <tr> <td>N-23°57.252'</td> </tr> <tr> <td>W-104°50.561'</td> </tr> <tr> <td>ALT: 0 m</td> </tr> </table>				N-23°57.252'	W-104°50.561'	ALT: 0 m
	N-23°57.252'									
	W-104°50.561'									
	ALT: 0 m									
	1,93	1,93		 2 6.67	LETRERO INICIA PENDIENTE L.D					
		PUENTE RIO CHICO								
3,82	1,89	 3 4.78	KILOMETRO 33							
			 CONTROL B EN KILOMETRO 35 FINISH SS 1 RIO CHICO 8.60 km							
6,52	2,70		 4 2.08		<table border="1"> <tr> <td>N-23°56.195'</td> </tr> <tr> <td>W-104°51.974'</td> </tr> <tr> <td>ALT: 0 m</td> </tr> </table>			N-23°56.195'	W-104°51.974'	ALT: 0 m
N-23°56.195'										
W-104°51.974'										
ALT: 0 m										
		KILOMETRO 38 INV. L.I								
8,60	2,08	 5 0.00								
11,47	2,87		 6							

PROXIMA NOTA
PROCH NOTE
NEXT NOTE

3,06

From TC		1	RIO CHICO	DISTANCE		DAY		3
To TC		2	EL SOLDADO	16.72 km		SECTION		1
SPECIAL STAGE				1	RECORD	TIME ALLOWED		
RIO CHICO				8.60 km		20 min		
DISTANCE		DIRECTION			INFORMATION			DISTANCE REGRESS
TOTAL	PARTIAL							
14,53	3,06	7		KILOMETRO 41			2,19	
16,72	2,19	8		 CONTROL CH EN LETRERO CHUECO "ECOTURISTICO" L.D(0,07) TC 2 EL SOLDADO N-23°55.495' W-104°56.476' ALT: 0 m			0,00	

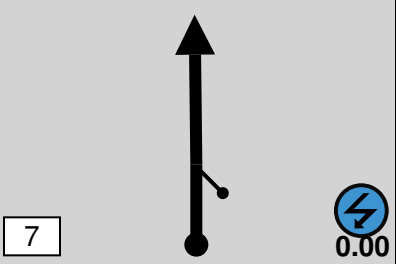

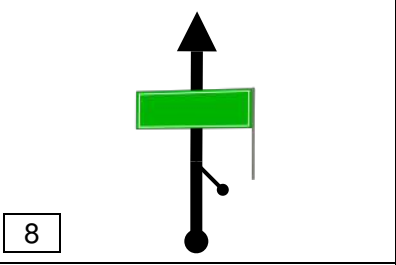

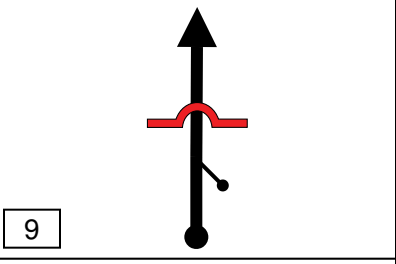
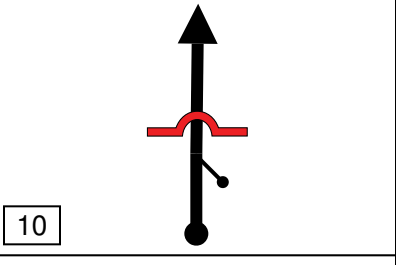
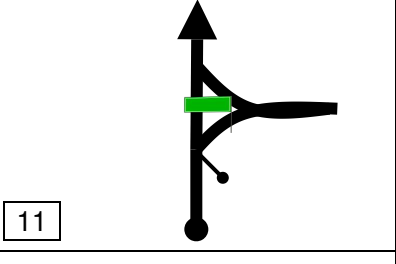

PROXIMA NOTA
PROCH NOTE
NEXT NOTE

0,07

From TC		2 EL SOLDADO		DISTANCE		DAY		3	
To TC		2A SERVICIO		115.67 km		SECTION		1	
SPECIAL STAGE				2		RECORD		TIME ALLOWED	
EL SOLDADO				13.16 km				45 min	
DISTANCE		DIRECTION			INFORMATION			DISTANCE REGRESS	
TOTAL	PARTIAL								
0,00	0,00				CONTROL A EN LETRERO CURVA L.D START SS 2 EL SOLDADO 13.16 km N-23°55.488' W-104°56.516' ALT: 0 m			115,67	
1,55	1,55				KILOMETRO 45			114,12	
3,47	1,92				KILOMETRO 47			112,20	
5,79	2,32				KILOMETRO 49			109,88	
7,89	2,10				KILOMETRO 51			107,78	
10,66	2,77				LETRERO CURVA L.D			105,01	

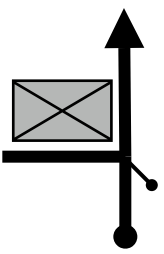

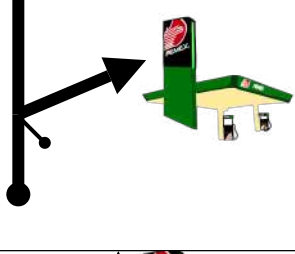





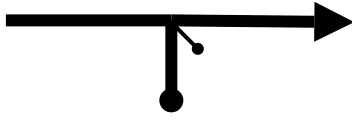
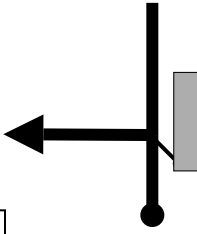
PROXIMA NOTA
PROCH NOTE
NEXT NOTE

2,50

From TC		2	EL SOLDADO	DISTANCE		DAY		3
To TC		2A	SERVICIO	115.67 km		SECTION		1
SPECIAL STAGE				2	RECORD		TIME ALLOWED	
EL SOLDADO				13.16 km			45 min	
DISTANCE		DIRECTION			INFORMATION			DISTANCE REGRESS
TOTAL	PARTIAL							
13,16	2,50				 CONTROL B EN POSTE AMARILLO L.D FINISH SS 2 EL SOLDADO 13.16 km			102,51
					 CONTROL C EN LETRERO ALTO EL TECUAN STOP N-23°54.521' W-105°01.888' ALT: 0 m			101,94
33,59	19,86				TOPE INICIA POBLACION (LLANO GRANDE)			82,08
34,22	0,63				TOPE			81,45
39,57	5,35				SEGUIR DE FRENTE HACIA MAZATLAN LIBRE EL SALTO			76,10
39,88	0,31				PUENTE PASO SOBRE AUTOPISTA			75,79

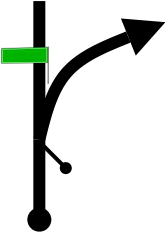
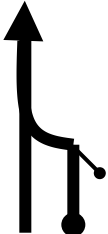



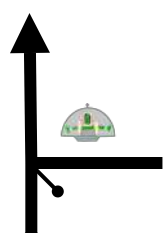
PROXIMA NOTA
PROCH NOTE
NEXT NOTE

0,33

From TC		2	EL SOLDADO	DISTANCE	115.67 km	DAY	3
To TC		2A	SERVICIO	RECORD		SECTION	1
SPECIAL STAGE				2	RECORD	TIME ALLOWED	45 min
EL SOLDADO				13.16 km			
DISTANCE		DIRECTION		INFORMATION			DISTANCE REGRESS
TOTAL	PARTIAL						
40,21	0,33	 13		SEGUIR DE FRENTE A EL SALTO			75,46
40,90	0,69	 14		KILOMETRO 85			74,77
45,35	4,45	 15		 CONTROL CH EN INICIO DE GASOLINERA  TC 2A SERVICIO (0,00) N-23°51.077' W-105°18.354' ALT: 0 m			70,32
45,43 0,00	0,08	 16		 SALIDA DE SERVICIO EN LETRERO PEMEX L.D  TC 2A SERVICIO N-23°51.072' W-105°18.382' ALT: 0 m			70,24
0,01	0,01	 17		SALIR A LA DERECHA TOPES (2)			70,23
8,38	8,37	 18		TOMAR A LA IZQUIERDA A AUTOPISTA MURO PINTADO EDGAR L.D			61,86


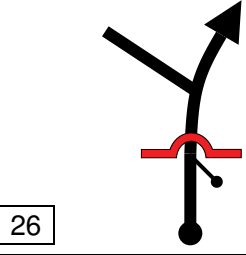
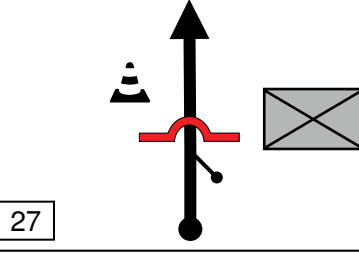
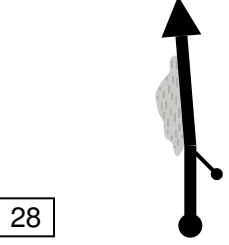

PROXIMA NOTA
PROCH NOTE
NEXT NOTE

0,29

From TC		2	EL SOLDADO	DISTANCE	115.67 km	DAY	3
To TC		2A	SERVICIO			SECTION	1
SPECIAL STAGE				2	RECORD	TIME ALLOWED	
EL SOLDADO				13.16 km		45 min	
DISTANCE		DIRECTION		INFORMATION		DISTANCE REGRESS	
TOTAL	PARTIAL						
8,67	0,29	 <div style="border: 1px solid black; padding: 2px; width: 20px; margin-left: 10px;">19</div>		TOMAR A LA DERECHA A MAZATLAN CUOTA		61,57	
9,02	0,35	 <div style="border: 1px solid black; padding: 2px; width: 20px; margin-left: 10px;">20</div>		UNIRSE CON PRECAUCION A AUTOPISTA		61,22	
20,27	11,25	 <div style="border: 1px solid black; padding: 2px; width: 20px; margin-left: 10px;">21</div>		LETRERO ALTO DOBLE CIRCULACION L.D		49,97	
21,36	1,09	 <div style="border: 1px solid black; padding: 2px; width: 20px; margin-left: 10px;">22</div>		CONTINUAR DE FRENTE HACIA MAZATLAN		48,88	
28,44	7,08	 <div style="border: 1px solid black; padding: 2px; width: 20px; margin-left: 10px;">23</div>		SALIR A LA DERECHA A MAZATLAN LIBRE		41,80	
34,60	6,16	 <div style="border: 1px solid black; padding: 2px; width: 20px; margin-left: 10px;">24</div>		SEGUIR DE FRENTE A MAZATLAN CAPILLA L.D		35,64	

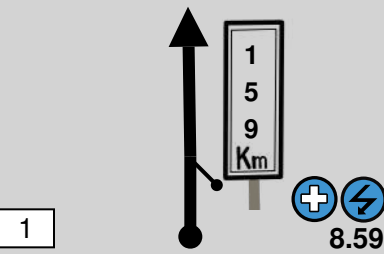

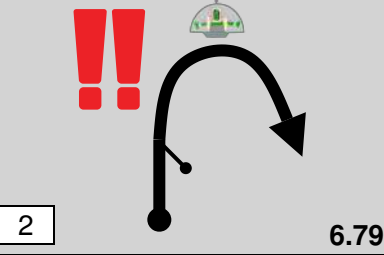
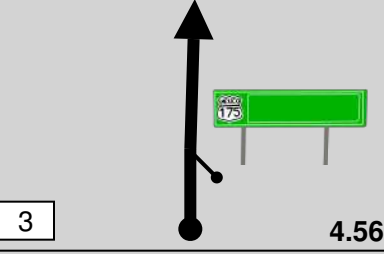
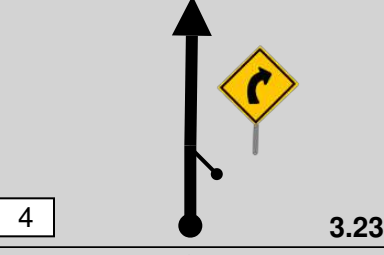
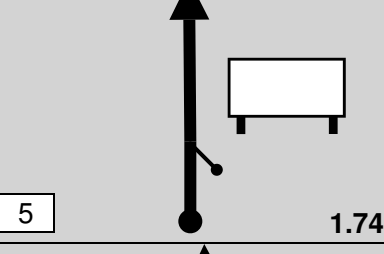


PROXIMA NOTA
PROCH NOTE
NEXT NOTE



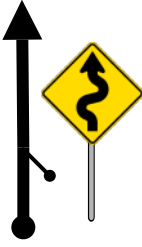

9,75

From TC		2	EL SOLDADO	DISTANCE	115.67 km	DAY	3
To TC		2A	SERVICIO			SECTION	1
SPECIAL STAGE				2	RECORD	TIME ALLOWED	45 min
EL SOLDADO				13.16 km			
DISTANCE		DIRECTION		INFORMATION			DISTANCE REGRESS
TOTAL	PARTIAL						
44,35	9,75			KILOMETRO 133			25,89
57,63	13,28			TOPE SEGUIR DE FRENTE HACIA MAZATLAN			12,61
69,58	11,95			TOPE RETEN MILITAR			0,66
70,24	0,66			 CONTROL CH EN INICIO DE DESCANSO L.I (0,06)			0,00
				TC 2A SERVICIO			N-23°40.053' W-105°43.340' ALT: 0 m

PROXIMA NOTA
PROCH NOTE
NEXT NOTE

0,06

From TC		2A SERVICIO		DISTANCE		DAY		3		
To TC		4 LOS ANGELES		9.47 km		SECTION		1		
SPECIAL STAGE				3		RECORD		TIME ALLOWED		
LA HERMITA				8.59 km				15 min		
DISTANCE		DIRECTION			INFORMATION				DISTANCE REGRESS	
TOTAL	PARTIAL									
3	0,00	0,00				 CONTROL A EN KILOMETRO 159 START SS 3 LA HERMITA 8.59 km N-23°40.027' W-105°43.364' ALT: 0 m				3
	1,80	1,80				PRECAUCION CURVA CERRADA CAPILLA L.I				7,67
	4,03	2,23				LETRERO LOS BANCOS L.D				5,44
	5,36	1,33				LETRERO CURVA L.D				4,11
	6,85	1,49				LETRERO ZONA DE DERRUMBES L.D				2,62
	8,59	1,74				 CONTROL B EN CURVA DERECHA CON DESCANSO L.I FINISH SS 3 LA HERMITA 8.59 km N-23°39.749' W-105°45.760' ALT: 0 m				0,88
PROXIMA NOTA PROCH NOTE NEXT NOTE		0,34								

From TC		2A	SERVICIO	DISTANCE	DAY		3			
To TC		4	LOS ANGELES	9.47 km	SECTION		1			
SPECIAL STAGE				3	RECORD	TIME ALLOWED				
LA HERMITA				8.59 km		15 min				
DISTANCE		DIRECTION		INFORMATION			DISTANCE REGRESS			
TOTAL	PARTIAL									
8,94	0,35	7		 CONTROL C EN LETRERO MIRADOR ESPINAZO	<table border="1"> <tr><td>N-23°39.799'</td></tr> <tr><td>W-105°45.918'</td></tr> <tr><td>ALT: 0 m</td></tr> </table>		N-23°39.799'	W-105°45.918'	ALT: 0 m	0,53
N-23°39.799'										
W-105°45.918'										
ALT: 0 m										
9,47	0,53	8		 CONTROL CH EN LETRERO CARRETERA SINUOSA	<table border="1"> <tr><td>N-23°39.645'</td></tr> <tr><td>W-105°46.150'</td></tr> <tr><td>ALT: 0 m</td></tr> </table>		N-23°39.645'	W-105°46.150'	ALT: 0 m	0,00
N-23°39.645'										
W-105°46.150'										
ALT: 0 m										











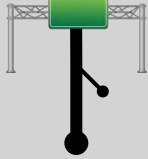


PROXIMA NOTA
PROCH NOTE
NEXT NOTE

0,13

From TC		4 LOS ANGELES		DISTANCE		DAY		3	
To TC		4A VUELTA EN U		31.04 km		SECTION		1	
SPECIAL STAGE				4		RECORD		TIME ALLOWED	
LOS ANGELES				29.94 km				35 min	
DISTANCE		DIRECTION		INFORMATION				DISTANCE REGRESS	
TOTAL	PARTIAL								
0,00	0,00	 29.94		CONTROL A JUNTO A PARED MARCA EN PISO START SS 4 LOS ANGELES 29.94 km N-23°39.578' W-105°46.171' ALT: 0 m				31,04	
2,34	2,34	 27.60		KILOMETRO 171				28,70	
4,76	2,42	 25.18		LETRERO CURVA L.D				26,28	
5,91	1,15	 24.03		PRECAUCION !! CURVA CERRADA				25,13	
10,60	4,69	 19.34		LETRERO EL INDIO L.D				20,44	
12,36	1,76	 17.58		KILOMETRO 181				18,68	



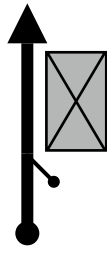

PROXIMA NOTA
PROCH NOTE
NEXT NOTE

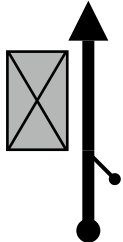



2,51

From TC		4	LOS ANGELES	DISTANCE		DAY		3		
To TC		4A	VUELTA EN U	31.04 km		SECTION		1		
SPECIAL STAGE				4	RECORD		TIME ALLOWED			
LOS ANGELES				29.94 km			35 min			
DISTANCE		DIRECTION		INFORMATION			DISTANCE REGRESS			
TOTAL	PARTIAL									
14,88	2,52	  <div style="border: 1px solid black; padding: 2px; display: inline-block;">7</div> 15.06		ESCUELA L.D			16,16			
19,13	4,25	  <div style="border: 1px solid black; padding: 2px; display: inline-block;">8</div> 10.81		LETRERO RESTAURANTE L.D			11,91			
22,75	3,62	  <div style="border: 1px solid black; padding: 2px; display: inline-block;">9</div> 7.19		LETRERO CURVA L.D			8,29			
25,50	2,75	  <div style="border: 1px solid black; padding: 2px; display: inline-block;">10</div> 4.44		LETRERO CARRETERA SINUOSA L.D			5,54			
28,43	2,93	  <div style="border: 1px solid black; padding: 2px; display: inline-block;">11</div> 1.51		KILOMETRO 197			2,61			
29,94	1,51	  <div style="border: 1px solid black; padding: 2px; display: inline-block;">12</div> 0.00		 <p style="text-align: center;">CONTROL B EN LETRERO BIENVENIDOS A SINALOA</p> <p>FINISH SS 4 LOS ANGELES 29.94 km</p> <table border="1" style="margin-left: auto; margin-right: auto;"> <tr> <td>N-23°33.899'</td> </tr> <tr> <td>W-105°49.772'</td> </tr> <tr> <td>ALT: 0 m</td> </tr> </table>			N-23°33.899'	W-105°49.772'	ALT: 0 m	1,10
N-23°33.899'										
W-105°49.772'										
ALT: 0 m										

PROXIMA NOTA
PROCH NOTE
NEXT NOTE











0,43

From TC		4 LOS ANGELES		DISTANCE		DAY		3						
To TC		4A VUELTA EN U		31.04 km		SECTION		1						
SPECIAL STAGE				4		RECORD		TIME ALLOWED						
LOS ANGELES				29.94 km				35 min						
DISTANCE		DIRECTION			INFORMATION				DISTANCE REGRESS					
TOTAL	PARTIAL													
30,36	0,42	13					CONTROL C EN INICIO DE DESCANSO L.I CON CASA DE MADERA			0,68				
											STOP			
		<table border="1"> <tr> <td>N-23°33.744'</td> </tr> <tr> <td>W-105°49.942'</td> </tr> <tr> <td>ALT: 0 m</td> </tr> </table>		N-23°33.744'	W-105°49.942'	ALT: 0 m								
N-23°33.744'														
W-105°49.942'														
ALT: 0 m														
31,04	0,68	14					ENTRADA VUELTA EN U FRENTE A CASA BLANCA L.D (0,00)			0,00				
											TC 4A VUELTA EN U			
		<table border="1"> <tr> <td>N-23°33.820'</td> </tr> <tr> <td>W-105°50.271'</td> </tr> <tr> <td>ALT: 0 m</td> </tr> </table>		N-23°33.820'	W-105°50.271'	ALT: 0 m								
N-23°33.820'														
W-105°50.271'														
ALT: 0 m														

From TC 4B SALIDA VUELTA EN U		DISTANCE		DAY							
To TC 5 ESPINAZO DEL DIABLO		1.07 km		3							
		AVERAGE		TIME ALLOWED							
		32.10 kph		2 min							
DISTANCE		DIRECTION	INFORMATION	DISTANCE							
TOTAL	PARTIAL			REGRESS							
0,00	0,00	 <div style="border: 1px solid black; display: inline-block; padding: 2px;">1</div>	 <p>TC 4B SALIDA VUELTA EN U</p> <table border="1"> <tr><td>N-23°33.820'</td></tr> <tr><td>W-105°50.271'</td></tr> <tr><td>ALT: 0 m</td></tr> </table>	N-23°33.820'	W-105°50.271'	ALT: 0 m	1,07				
N-23°33.820'											
W-105°50.271'											
ALT: 0 m											
1,07	1,07	 <div style="border: 1px solid black; display: inline-block; padding: 2px;">2</div>	 <p>CONTROL CH EN INICIO DE DESCANSO L.D (0,04)</p> <table border="1"> <tr><td>TC 5</td></tr> <tr><td>ESPINAZO DEL</td></tr> <tr><td>DIABLO</td></tr> </table> <table border="1"> <tr><td>N-23°33.897'</td></tr> <tr><td>W-105°49.793'</td></tr> <tr><td>ALT: 0 m</td></tr> </table>	TC 5	ESPINAZO DEL	DIABLO	N-23°33.897'	W-105°49.793'	ALT: 0 m	0,00	
TC 5											
ESPINAZO DEL											
DIABLO											
N-23°33.897'											
W-105°49.793'											
ALT: 0 m											

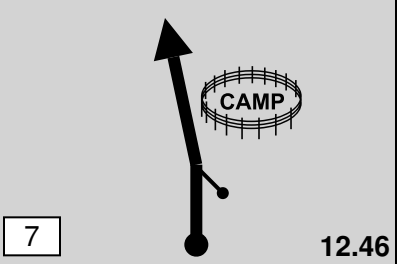
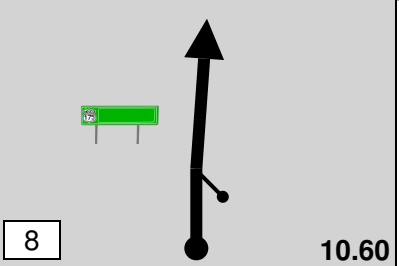
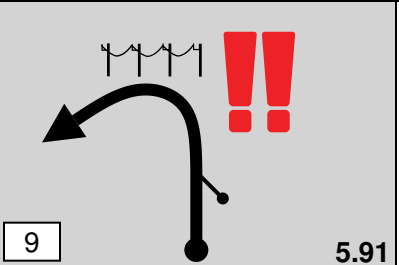
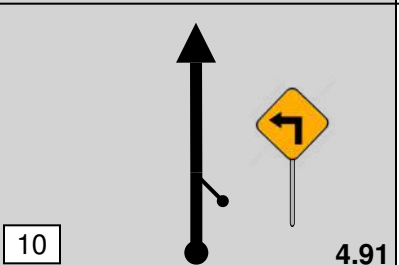
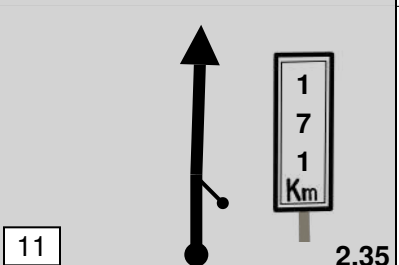
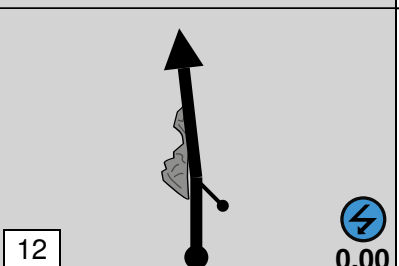
PROXIMA NOTA
PROCH NOTE
NEXT NOTE

0,04

From TC	5	ESPINAZO DEL DIABLO	DISTANCE	30.84 km	DAY	3	
To TC	6	LOS BANCOS			SECTION	3	
SPECIAL STAGE	5		RECORD		TIME ALLOWED	35 min	
ESPINAZO DEL DIABLO		29.94 km					
DISTANCE		DIRECTION	INFORMATION		DISTANCE REGRESS		
TOTAL	PARTIAL						
5	0,00	0,00	1	   29.94	 CONTROL A EN LETRERO BIENVENIDOS A DURANGO START SS 5 ESPINAZO DEL DIABLO 29.94 km N-23°33.899' W-105°49.772' ALT: 0 m	5	30,84
	1,51	1,51	2	 28.43	KILOMETRO 197		29,33
	4,43	2,92	3	  25.51	SEÑAL INVERTIDA L.I BARDA L.D		26,41
	7,69	3,26	4	 22.25	LETRERO CARRETERA SINUOSA		23,15
	10,80	3,11	5	 19.14	LETRERO CARRETERA SINUOSA		20,04
	15,06	4,26	6	 14.88	ESCUELA L.I		15,78

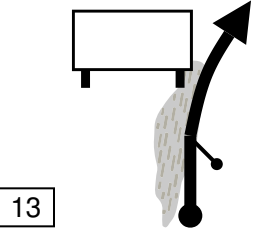

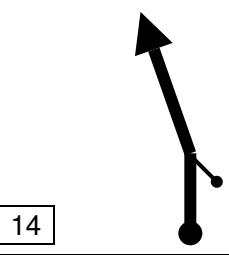

PROXIMA NOTA
PROCH NOTE
NEXT NOTE

2,42

From TC	5	ESPINAZO DEL DIABLO	DISTANCE	30.84 km	DAY	3
To TC	6	LOS BANCOS			SECTION	3
SPECIAL STAGE	5		RECORD		TIME ALLOWED	35 min
		ESPINAZO DEL DIABLO	29.94 km			
DISTANCE		DIRECTION	INFORMATION	DISTANCE REGRESS		
TOTAL	PARTIAL					
5	17,48	2,42		BASURERO L.D	13,36	
	19,34	1,86		LETRERO EL INDIIO L.D	11,50	
	24,03	4,69		PRECAUCION !! CURVA CERRADA POSTES DE LUZ L.I	6,81	
	25,03	1,00		SEÑAL CURVA L.D	5,81	
	27,59	2,56		KILOMETRO 171	3,25	
	29,94	2,35		CONTROL B FRENTE A MURO CON MARCA FINISH SS 5 ESPINAZO DEL DIABLO 29.94 km	0,90	
				N-23°39.578' W-105°46.171'	ALT: 0 m	






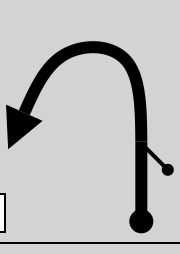


PROXIMA NOTA
PROCH NOTE
NEXT NOTE

0,66

From TC		5	ESPINAZO DEL DIABLO	DISTANCE	30.84 km	DAY	3			
To TC		6	LOS BANCOS			SECTION	3			
SPECIAL STAGE				5	RECORD	TIME ALLOWED	35 min			
ESPINAZO DEL DIABLO				29.94 km						
DISTANCE		DIRECTION		INFORMATION			DISTANCE REGRESS			
TOTAL	PARTIAL									
30,60	0,66			 CONTROL C EN MIRADOR ESPINAZO STOP			0,24			
		13		<table border="1"> <tr> <td>N-23 °39.799'</td> </tr> <tr> <td>W-105 °45.918'</td> </tr> <tr> <td>ALT: 0 m</td> </tr> </table>			N-23 °39.799'	W-105 °45.918'	ALT: 0 m	
N-23 °39.799'										
W-105 °45.918'										
ALT: 0 m										
30,84	0,24			 CONTROL CH 10M DESPUES DE LETRERO MIRADOR L.D (0,10) TC 6 LOS BANCOS			0,00			
		14		<table border="1"> <tr> <td>N-23 °39.784'</td> </tr> <tr> <td>W-105 °45.806'</td> </tr> <tr> <td>ALT: 0 m</td> </tr> </table>			N-23 °39.784'	W-105 °45.806'	ALT: 0 m	
N-23 °39.784'										
W-105 °45.806'										
ALT: 0 m										



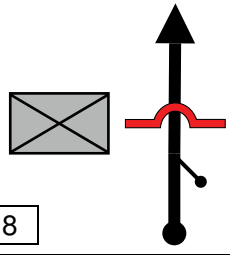

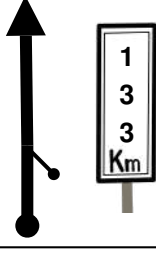
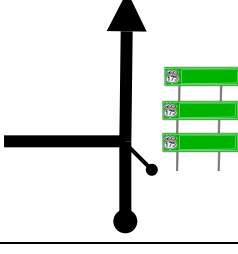

PROXIMA NOTA
PROCH NOTE
NEXT NOTE

0,10

From TC		6 LOS BANCOS		DISTANCE		DAY		3	
To TC		6A META		151.43 km		SECTION		3	
SPECIAL STAGE				6		RECORD		TIME ALLOWED	
LOS BANCOS				8.59 km				135 min	
DISTANCE		DIRECTION			INFORMATION				DISTANCE REGRESS
TOTAL	PARTIAL								
0,00	0,00	1		8.59		CONTROL A EN IZQUIERDA CON DESCASO L.I		151,43	
					START SS 6 LOS BANCOS 8.59 km		N-23°39.749' W-105°45.760' ALT: 0 m		
1,74	1,74	2		6.85	LETRERO ZONA DE DERRUMBES L.D				149,69
3,53	1,79	3		5.06	LETRERO CURVA L.D				147,90
4,52	0,99	4		4.07	LETRERO LOS BANCOS L.D				146,91
6,72	2,20	5		1.87	PRECAUCION !! CURVA CERRADA				144,71
8,59	1,87	6		0.00		CONTROL B EN KILOMETRO 159		142,84	
					FINISH SS 6 LOS BANCOS 8.59 km		N-23°40.027' W-105°43.364' ALT: 0 m		

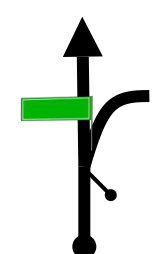


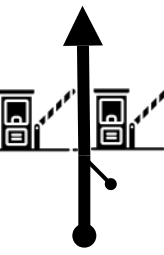

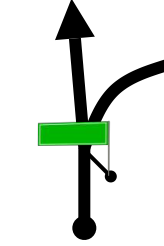
PROXIMA NOTA
PROCH NOTE
NEXT NOTE

0,37

From TC		6 LOS BANCOS		DISTANCE	151.43 km		DAY	3				
To TC		6A META				SECTION	3					
SPECIAL STAGE				6		RECORD	TIME ALLOWED					
LOS BANCOS				8.59 km				135 min				
DISTANCE		DIRECTION			INFORMATION			DISTANCE REGRESS				
TOTAL	PARTIAL											
8,97	0,38	 7			 CONTROL C EN LETRERO LA ERMITA PUESTO MILITAR A 200M STOP <table border="1" data-bbox="1063 409 1242 493"> <tr> <td>N-23°40.197'</td> </tr> <tr> <td>W-105°43.374'</td> </tr> <tr> <td>ALT: 0 m</td> </tr> </table>			N-23°40.197'	W-105°43.374'	ALT: 0 m	142,46	
N-23°40.197'												
W-105°43.374'												
ALT: 0 m												
9,32	0,35	 8			TOPE RETEN MILITAR			142,11				
21,19	11,87	 9			ENTRONQUE SEGUIR DE FRENTE TOPE			130,24				
34,55	13,36	 10			KILOMETRO 133			116,88				
44,30	9,75	 11			ENTRONQUE LETRERO TRIPLE SEGUIR DE FRENTE A DURANGO			107,13				
50,85	6,55	 12			TOMAR A LA DERECHA HACIA DURANGO CUOTA			100,58				



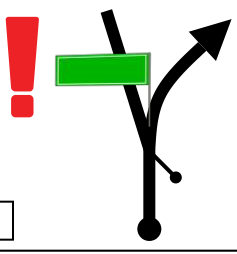
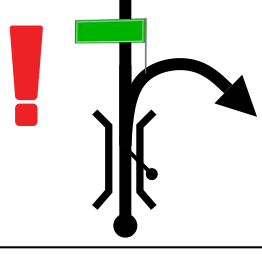
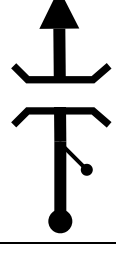

PROXIMA NOTA
PROCH NOTE
NEXT NOTE

6,93

From TC		6	LOS BANCOS	DISTANCE	151.43 km	DAY	3
To TC		6A	META			SECTION	3
SPECIAL STAGE				6	RECORD	TIME ALLOWED	
LOS BANCOS				8.59 km		135 min	
DISTANCE		DIRECTION		INFORMATION			DISTANCE REGRESS
TOTAL	PARTIAL						
57,78	6,93	 13		SEGUIR DE FRENTE HACIA DURANGO			93,65
70,48	12,70	 14		SEGUIR DE FRENTE HACIA DURANGO CUOTA			80,95
81,38	10,90	 15		SEGUIR DE FRENTE HACIA DURANGO CUOTA			70,05
88,06	6,68	 16		CASETA DE COBRO PERPARAR CUOTA			63,37
110,70	22,64	 17		KILOMETRO 51			40,73
117,48	6,78	 18		SEGUIR DE FRENTE HACIA DURANGO CUOTA			33,95

PROXIMA NOTA
PROCH NOTE
NEXT NOTE

10,78

From TC		6	LOS BANCOS	DISTANCE	151.43 km	DAY	3
To TC		6A	META			SECTION	3
SPECIAL STAGE				6	RECORD	TIME ALLOWED	
LOS BANCOS				8.59 km		135 min	
DISTANCE		DIRECTION		INFORMATION			DISTANCE REGRESS
TOTAL	PARTIAL						
128,27	10,79	 19		PUENTE RIO NEVERIAS			23,16
141,41	13,14	 20		CASETA DE COBRO PERPARAR CUOTA			10,02
142,10	0,69	 21		TOMAR A LA DERECHA HACIA DURANGO LIBRE			9,33
143,66	1,56	 22		TOMAR A LA DERECHA A DURANGO			7,77
144,05	0,39	 23		PASO POR DEBAJO DE PUENTE			7,38
144,46	0,41	 24		INICIA CAMELLON Y CALLE DE CONCRETO			6,97

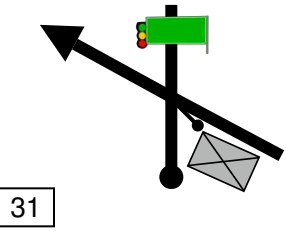
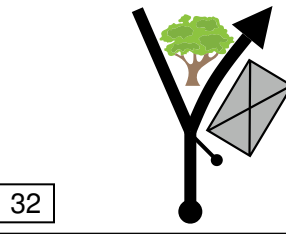
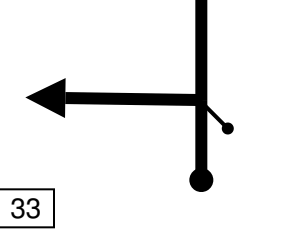
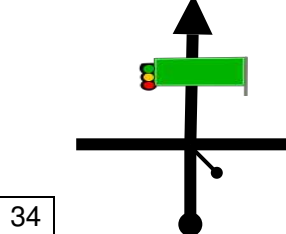
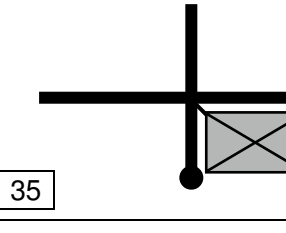
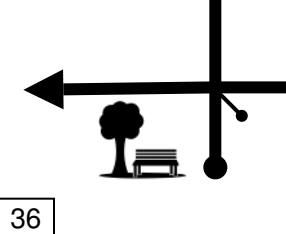
PROXIMA NOTA
PROCH NOTE
NEXT NOTE

2,49

From TC		6	LOS BANCOS	DISTANCE	151.43 km	DAY	3
To TC		6A	META			SECTION	3
SPECIAL STAGE				6	RECORD	TIME ALLOWED	135 min
LOS BANCOS				8.59 km			
DISTANCE		DIRECTION		INFORMATION			DISTANCE REGRESS
TOTAL	PARTIAL						
146,95	2,49			SEMAFORO SEGUIR DE FRENTE			4,48
148,03	1,08			TOMAR POR ABAJO DEL PUENTE HACIA BLVD. DURANGO HOSPITAL DEL NIÑO			3,40
148,45	0,42			TOMAR A LA DERECHA EN BLVD. DURANGO EDIFICIO BLANCO L.D			2,98
148,54	0,09			SEGUIR POR LA IZQUIERDA FERRETERIA L.D			2,89
149,28	0,74			SEMAFORO RIO NAZAS SEGUIR DE FRENTE			2,15
149,52	0,24			SEMAFORO RIO PAPALOAPAN SEGUIR DE FRENTE			1,91



PROXIMA NOTA
PROCH NOTE
NEXT NOTE



0,56

From TC		6	LOS BANCOS	DISTANCE	151.43 km	DAY	3
To TC		6A	META			SECTION	3
SPECIAL STAGE			6	RECORD	TIME ALLOWED		
LOS BANCOS			8.59 km			135 min	
DISTANCE		DIRECTION		INFORMATION			DISTANCE REGRESS
TOTAL	PARTIAL						
150,08	0,56	 31		SEMAFORO TOMAR A LA IZQUIERDA HACIA ZONA CENTRO OXXO L.D			1,35
150,24	0,16	 32		TOMAR A LA DERECHA ESTACION QUALITAS L.D			1,19
150,32	0,08	 33		TOMAR A LA IZQUIERDA CASA DE COLORES L.I			1,11
150,93	0,61	 34		SEMAFORO SEGUIR DE FRENTE ATRAVEZ DE PARQUE			0,50
151,05	0,12	 35		TOMAR A LA DERECHA EN CALLE PINO SUAREZ CASA ROJA L.D			0,38
151,26	0,21	 36		TOMAR A LA IZQUIERDA EN CALLE BRUNO MARTINEZ PARQUE L.I			0,17

PROXIMA NOTA
PROCH NOTE
NEXT NOTE

0,17

From TC		6	LOS BANCOS	DISTANCE		DAY	3
To TC		6A	META	151.43 km		SECTION	3
SPECIAL STAGE			6	RECORD	TIME ALLOWED		
LOS BANCOS			8.59 km		135 min		
DISTANCE		DIRECTION		INFORMATION			DISTANCE REGRESS
TOTAL	PARTIAL						
151,43	0,17				META EN PLAZA IV CENTENARIO (0,00)		0,00



U

O

U