

 **Rally DURANGO**
EXPRESS 

14 al 17 de abril

LIBRETA DE RUTA DÍA 2



ITINERARIO



DIA 2 / DAY 2

ETAPA 2							
SECCIÓN	INICIO	TIEMPO	FIN	LONGITUD	VELOCIDAD	TRÁNSITO	NOMBRE
1	08:00	01:00	09:00	51.180		51.180	SALIDA HOLIDAY INN
2	09:03	00:20	09:23	17.430	11.110	6.320	NICOLAS ROMERO
3	09:26	00:30	09:56	25.970	8.800	17.170	ACATITA
4	09:36	00:45	10:21	SERVICIO "SAN FRANCISCO DEL MEZQUITAL 1"			
5	10:21	00:10	10:31	6.120			
6	10:34	00:35	11:09	32.360	30.960	1.400	EL MEZQUITAL
7	11:09	00:45	11:54	VUELTA EN "U"			
8	11:54	00:05	11:59	0.610		0.610	
9	12:02	00:45	12:47	37.160	30.960	6.200	TEMOHAYA
10	12:47	01:00	13:47	SERVICIO "SAN FRANCISCO DEL MEZQUITAL 2"			
11	13:52	00:20	14:12	17.090			
12	14:15	00:20	14:35	14.340	8.800	5.540	PAURA
13	14:38	01:10	15:48	62.530	11.110	51.420	EL PINTOTE
TOTALES DE ETAPA				264.790	101.74	139.84	
HORA DE LLEGADA AL ARCO DE META			15:48	LUGAR		HOLIDAY INN	

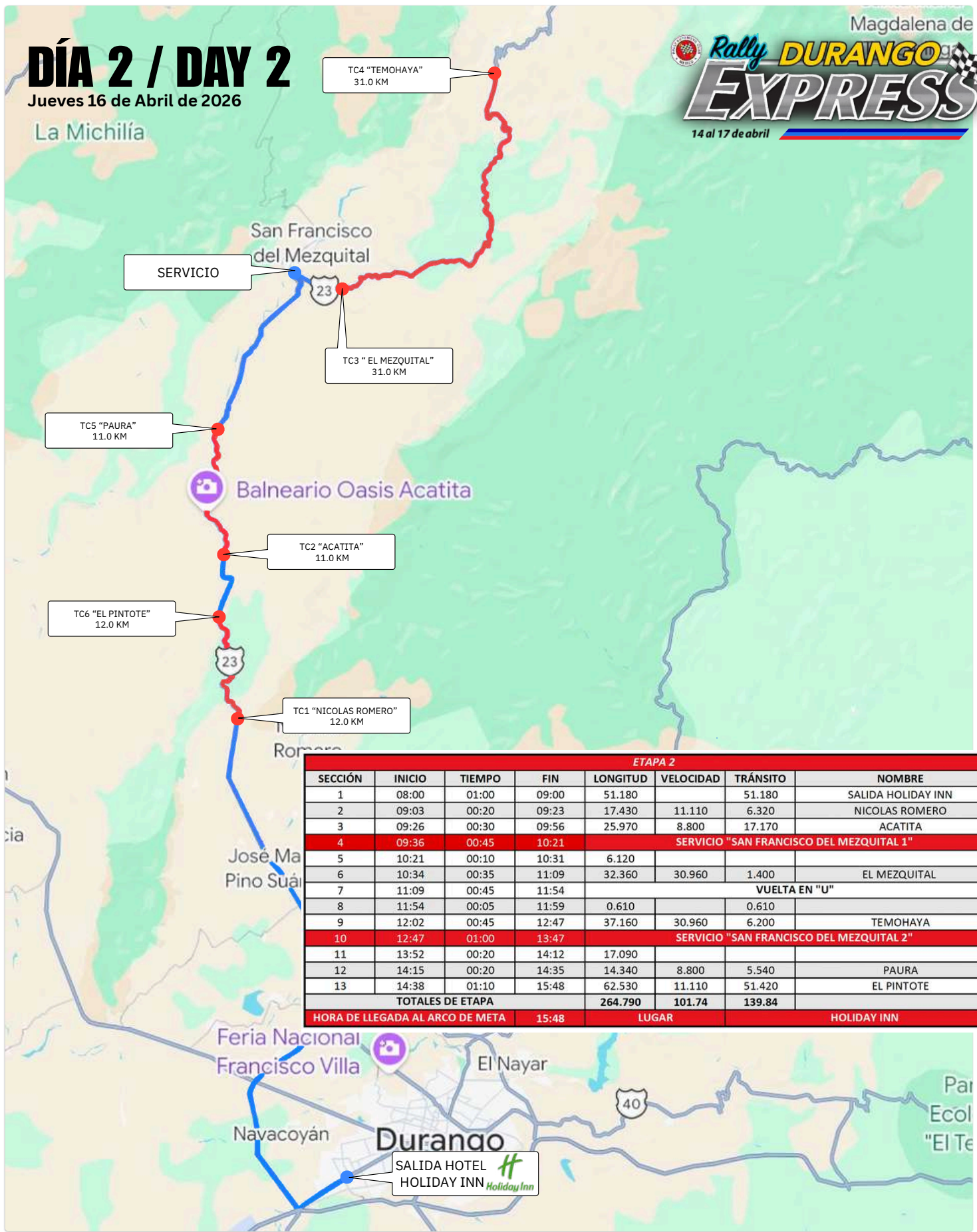
DIA 3 / DAY 3

ETAPA 3							
SECCIÓN	INICIO	TIEMPO	FIN	LONGITUD	VELOCIDAD	TRÁNSITO	NOMBRE
1	07:00	00:40	07:40	38.700		38.700	SALIDA HOLIDAY INN
2	07:43	00:20	08:03	16.800	8.600	6.040	RIO CHICO
3	08:06	00:45	08:51	45.300	13.200	32.100	EL SOLDADO
4	08:51	00:45	09:36	SERVICIO "EL SALTO"			
5	09:36	01:05	10:41	70.300		70.300	
6	10:44	00:15	10:59	9.500	8.500	1.000	LA HERMITA
7	11:02	00:35	11:37	30.933	29.833	1.100	LOS ANGELES
8	11:37	00:45	12:22	VUELTA EN "U" EL PALMITO			
9	12:22	00:02	12:24	1.100		1.100	
10	12:27	00:35	13:02	31.700	29.833	1.867	ESPINAZO DEL DIABLO
11	13:05	02:10	15:15	163.000	8.500	154.500	LOS BANCOS
TOTALES DE ETAPA				407.333	98.466	306.707	
HORA DE LLEGADA AL ARCO DE META			15:15	LUGAR		HOLIDAY INN	

DÍA 2 / DAY 2

Jueves 16 de Abril de 2026

La Michilía

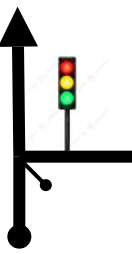



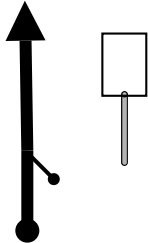



ETAPA 2							
SECCIÓN	INICIO	TIEMPO	FIN	LONGITUD	VELOCIDAD	TRÁNSITO	NOMBRE
1	08:00	01:00	09:00	51.180		51.180	SALIDA HOLIDAY INN
2	09:03	00:20	09:23	17.430	11.110	6.320	NICOLAS ROMERO
3	09:26	00:30	09:56	25.970	8.800	17.170	ACATITA
4	09:36	00:45	10:21	SERVICIO "SAN FRANCISCO DEL MEZQUITAL 1"			
5	10:21	00:10	10:31	6.120			
6	10:34	00:35	11:09	32.360	30.960	1.400	EL MEZQUITAL
7	11:09	00:45	11:54	VUELTA EN "U"			
8	11:54	00:05	11:59	0.610		0.610	
9	12:02	00:45	12:47	37.160	30.960	6.200	TEMOHAYA
10	12:47	01:00	13:47	SERVICIO "SAN FRANCISCO DEL MEZQUITAL 2"			
11	13:52	00:20	14:12	17.090			
12	14:15	00:20	14:35	14.340	8.800	5.540	PAURA
13	14:38	01:10	15:48	62.530	11.110	51.420	EL PINTOTE
TOTALES DE ETAPA				264.790	101.74	139.84	
HORA DE LLEGADA AL ARCO DE META			15:48	LUGAR		HOLIDAY INN	

From TC		0	SALIDA HOLIDAY INN	DISTANCE	51.18 km	DAY	2
To TC		1	NICOLAS ROMERO	AVERAGE	61.42 kph	SECTION	1
						TIME ALLOWED	50 min
DISTANCE		DIRECTION		INFORMATION			DISTANCE REGRESS
TOTAL	PARTIAL						
0,00	0,00			 TC 0 SALIDA HOLIDAY INN <small>N-24°03.344'</small> <small>W-104°36.864'</small> <small>ALT: 0 m</small>			51,18
0,02	0,02			TOMAR A LA DERECHA POR CARRILES CENTRALES			51,16
0,16	0,14			TOMAR VUELTA EN "U"			51,02
1,64	1,48			SEMAFORO SEGUIR DE FRENTE			49,54
2,17	0,53			SEMAFORO SEGUIR DE FRENTE			49,01
2,76	0,59			SEMAFORO SEGUIR DE FRENTE			48,42

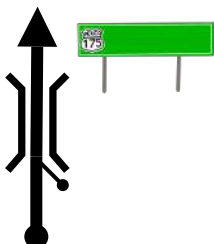


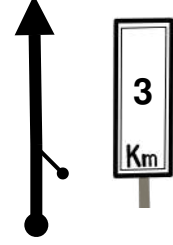
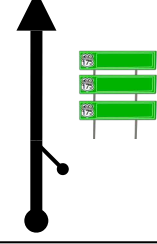
PROXIMA NOTA
PROCH NOTE
NEXT NOTE

0,73

From TC		0	SALIDA HOLIDAY INN	DISTANCE		51.18 km	DAY	2
To TC		1	NICOLAS ROMERO	AVERAGE		61.42 kph	SECTION	1
				TIME ALLOWED		50 min		
DISTANCE		DIRECTION			INFORMATION			DISTANCE REGRESS
TOTAL	PARTIAL							
3,48	0,72	 7			SEMAFORO SEGUIR DE FRENTE			47,70
6,24	2,76	 8			TOMAR A LA DERECHA A ZACATECAS GAS L.D			44,94
6,30	0,06	 9						44,88
6,53	0,23	 10			INCORPORARSE CON PRECAUCIÓN A CARRETERA			44,65
8,37	1,84	 11			LETRERO CINTURON DE SEGURIDAD			42,81
12,62	4,25	 12			PUENTE RIO TUNAL			38,56

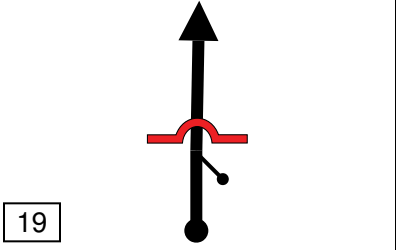

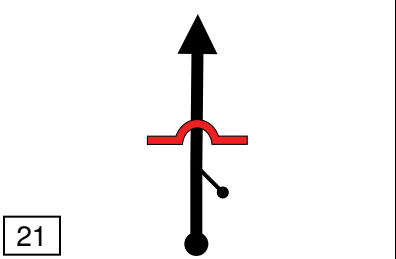
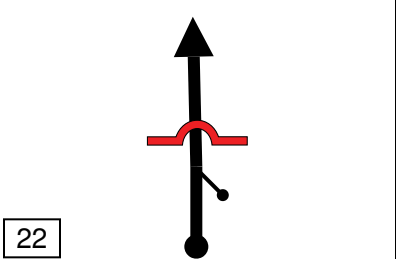

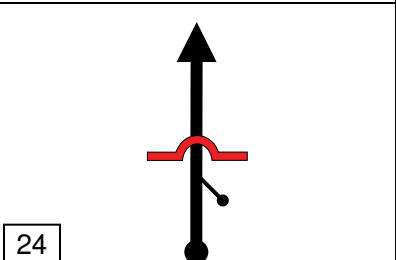
PROXIMA NOTA
PROCH NOTE
NEXT NOTE

3,90

From TC		0	SALIDA HOLIDAY INN	DISTANCE	51.18 km	DAY	2
To TC		1	NICOLAS ROMERO			SECTION	1
				AVERAGE	61.42 kph	TIME ALLOWED	50 min
DISTANCE		DIRECTION		INFORMATION			DISTANCE REGRESS
TOTAL	PARTIAL						
16,52	3,90	 13		PUENTE SEGUIR DE FRENTE HACIA MAZATLAN MEZQUITAL ZACATECAS			34,66
16,67	0,15	 14		SEGUIR POR LA IZQUIERDA A MAZATLAN MEZQUITAL			34,51
17,07	0,40	 15		INICIA DOBLE SENTIDO			34,11
18,72	1,65	 16		KILOMETRO 3			32,46
24,50	5,78	 17		LETRERO TRIPLE L.D			26,68
25,20	0,70	 18		TOPE TOMAR A LA IZQUIERDA HACIA EL MEZQUITAL TOPE			25,98

PROXIMA NOTA
PROCH NOTE
NEXT NOTE

1,14

From TC		0	SALIDA HOLIDAY INN	DISTANCE		51.18 km	DAY	2
To TC		1	NICOLAS ROMERO	AVERAGE		61.42 kph	SECTION	1
				TIME ALLOWED		50 min		
DISTANCE		DIRECTION		INFORMATION			DISTANCE REGRESS	
TOTAL	PARTIAL							
26,33	1,13			TOPES (2)			24,85	
27,59	1,26			PUENTE PRAXEDIS			23,59	
28,32	0,73			TOPES (2)			22,86	
30,28	1,96			TOPES (3)			20,90	
33,42	3,14			PUENTE			17,76	
39,32	5,90			TOPES (2) CASA ROSA L.I EN PRIMER TOPE			11,86	


















PROXIMA NOTA
PROCH NOTE
NEXT NOTE

8,62

From TC		0	SALIDA HOLIDAY INN		DISTANCE		51.18 km		DAY		2
To TC		1	NICOLAS ROMERO		AVERAGE		61.42 kph		SECTION		1
					TIME ALLOWED		50 min				
DISTANCE		DIRECTION			INFORMATION				DISTANCE REGRESS		
TOTAL	PARTIAL										
47,94	8,62				LETRERO 18 DE MARZO L.D				3,24		
51,18	3,24				CONTROL CH (0,11) TC 1 NICOLAS ROMERO				0,00		
						N-23°47.592' W-104°26.191' ALT: 0 m					

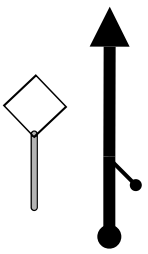



PROXIMA NOTA
PROCH NOTE
NEXT NOTE

0,11

From TC	1	NICOLAS ROMERO	DISTANCE	17.43 km	DAY	2			
To TC	2	ACATITA			SECTION	1			
SPECIAL STAGE	1		RECORD		TIME ALLOWED	15 min			
NICOLAS ROMERO			11.11 km						
DISTANCE		DIRECTION	INFORMATION			DISTANCE REGRESS			
TOTAL	PARTIAL								
1	0,00	0,00	    11.11	 CONTROL A EN KM 36 START SS 1 NICOLAS ROMERO 11.11 km <table border="1"> <tr> <td>N-23°47.534'</td> </tr> <tr> <td>W-104°26.183'</td> </tr> <tr> <td>ALT: 0 m</td> </tr> </table>	N-23°47.534'	W-104°26.183'	ALT: 0 m	1	17,43
N-23°47.534'									
W-104°26.183'									
ALT: 0 m									
	1,13	1,13	  9.98	KILOMETRO 37		16,30			
	4,68	3,55	  6.43	ANTENA L.D		12,75			
	7,12	2,44	  3.99	LETRERO BIENVENIDOS AL MEZQUITAL L.D		10,31			
	10,06	2,94	  1.05	LETRERO CARRETERA SINUOSA L.D		7,37			
	11,11	1,05	   0.00	 CONTROL B EN ARBOL L.D MARCA EN PISO FINISH SS 1 NICOLAS ROMERO 11.11 km <table border="1"> <tr> <td>N-23°43.762'</td> </tr> <tr> <td>W-104°24.184'</td> </tr> <tr> <td>ALT: 0 m</td> </tr> </table>	N-23°43.762'	W-104°24.184'	ALT: 0 m		6,32
N-23°43.762'									
W-104°24.184'									
ALT: 0 m									

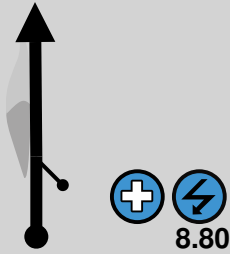

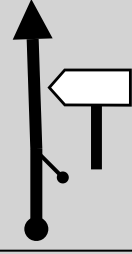

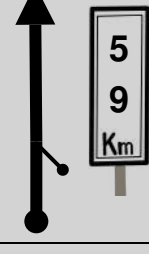
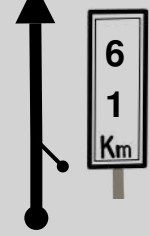
PROXIMA NOTA
PROCH NOTE
NEXT NOTE

0,91

From TC		1	NICOLAS ROMERO		DISTANCE		DAY		2			
To TC		2	ACATITA		17.43 km		SECTION		1			
SPECIAL STAGE					1	RECORD		TIME ALLOWED				
NICOLAS ROMERO					11.11 km				15 min			
DISTANCE		DIRECTION			INFORMATION				DISTANCE REGRESS			
TOTAL	PARTIAL											
12,02	0,91				 <p>CONTROL C EN LETRERO INV. L.I</p> <p>STOP</p> <table border="1"> <tr><td>N-23°43.272'</td></tr> <tr><td>W-104°24.192'</td></tr> <tr><td>ALT: 0 m</td></tr> </table>				N-23°43.272'	W-104°24.192'	ALT: 0 m	5,41
N-23°43.272'												
W-104°24.192'												
ALT: 0 m												
17,43	5,41				 <p>CONTROL CH EN ARBOLES</p> <p>L.D (0,13)</p> <p>TC 2 ACATITA</p> <table border="1"> <tr><td>N-23°40.795'</td></tr> <tr><td>W-104°23.550'</td></tr> <tr><td>ALT: 0 m</td></tr> </table>				N-23°40.795'	W-104°23.550'	ALT: 0 m	0,00
N-23°40.795'												
W-104°23.550'												
ALT: 0 m												

PROXIMA NOTA
PROCH NOTE
NEXT NOTE

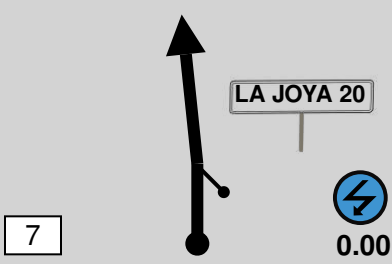

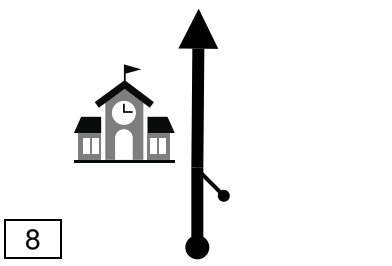

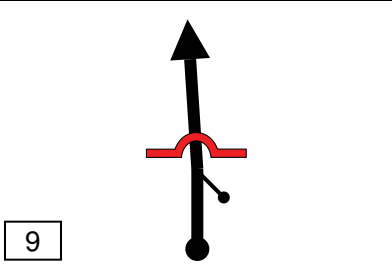
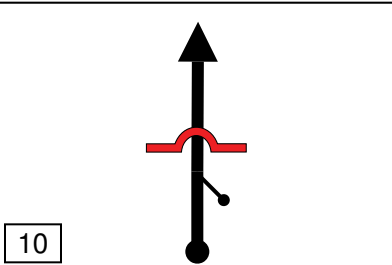
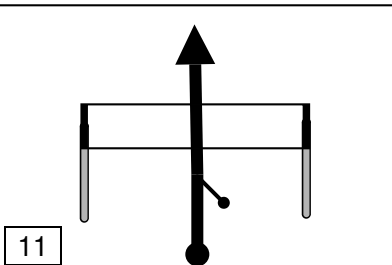
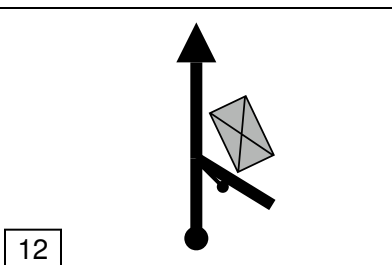
0,13

From TC		2	ACATITA	DISTANCE		DAY		2			
To TC		2A	SERVICIO	32.15 km		SECTION		1			
SPECIAL STAGE				2	RECORD		TIME ALLOWED				
ACATITA				8.80 km	N/A		30 min				
DISTANCE		DIRECTION			INFORMATION			DISTANCE REGRESS			
TOTAL	PARTIAL										
2		0,00	0,00	1	 8.80	CONTROL A EN EXPLANADA L.I MARCA EN PISO START SS 2 ACATITA 8.80 km <table border="1" style="float: right;"> <tr> <td>N-23°40.726'</td> </tr> <tr> <td>W-104°23.538'</td> </tr> <tr> <td>ALT: 0 m</td> </tr> </table>	N-23°40.726'	W-104°23.538'	ALT: 0 m	2	32,15
N-23°40.726'											
W-104°23.538'											
ALT: 0 m											
		1,78	1,78	2	 7.02	LETRERO CARRETERA SINUOSA L.I		30,37			
		2,75	0,97	3	 6.05	LETRERO OASIS ACATITA L.D		29,40			
		4,34	1,59	4	 4.46	LETRERO CURVA L.D		27,81			
		5,77	1,43	5	 3.03	KILOMETRO 59		26,38			
		7,66	1,89	6	 1.14	KILOMETRO 61		24,49			

PROXIMA NOTA
PROCH NOTE
NEXT NOTE


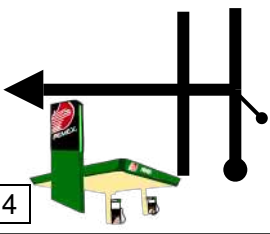


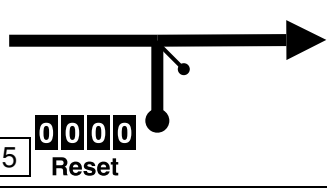



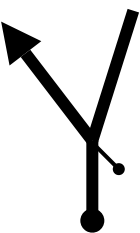
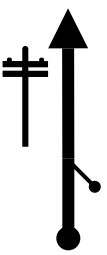

1,14

From TC	2	ACATITA	DISTANCE	32.15 km	DAY	2
To TC	2A	SERVICIO	RECORD	N/A	SECTION	1
SPECIAL STAGE	2	ACATITA	8.80 km	TIME ALLOWED	30 min	

2	DISTANCE		DIRECTION	INFORMATION	DISTANCE REGRESS	2
	TOTAL	PARTIAL				
8,80	1,14		 CONTROL B EN LETRERO LA JOYA 20 FINISH SS 2 ACATITA 8.80 km N-23°37.162' W-104°21.985' ALT: 0 m	23,35		
9,14	0,34		 CONTROL C FRENTE A ESCUELA STOP N-23°37.010' W-104°21.888' ALT: 0 m	23,01		
14,24	5,10		TOPE	17,91		
17,10	2,86		TOPES (2)	15,05		
22,88	5,78		LETRERO MEZQUITAL	9,27		
24,09	1,21		CONRINUAR DE FRENTE	8,06		










PROXIMA NOTA
PROCH NOTE
NEXT NOTE

0,61

From TC		2	ACATITA	DISTANCE	32.15 km	DAY	2			
To TC		2A	SERVICIO			SECTION	1			
SPECIAL STAGE				2	RECORD	TIME ALLOWED				
ACATITA				8.80 km	N/A	30 min				
DISTANCE		DIRECTION		INFORMATION			DISTANCE REGRESS			
TOTAL	PARTIAL									
24,70	0,61	 13		INICIA CAMELLON			7,45			
25,97	1,27	 14		 TOMAR A LA IZQUIERDA  ENTRADA SERVICIO TC 2A SERVICIO <table border="1" style="font-size: small;"> <tr><td>N-23°28.917'</td></tr> <tr><td>W-104°23.266'</td></tr> <tr><td>ALT: 0 m</td></tr> </table>			N-23°28.917'	W-104°23.266'	ALT: 0 m	6,18
N-23°28.917'										
W-104°23.266'										
ALT: 0 m										
26,03 0,00	0,06	 15 Reset		 SALIDA SERVICIO TOMAR A LA DERECHA  TC 2A SERVICIO <table border="1" style="font-size: small;"> <tr><td>N-23°28.931'</td></tr> <tr><td>W-104°23.253'</td></tr> <tr><td>ALT: 0 m</td></tr> </table>			N-23°28.931'	W-104°23.253'	ALT: 0 m	6,12
N-23°28.931'										
W-104°23.253'										
ALT: 0 m										
1,23	1,23	 16		TERMINA CAMELLÓN RESTAURANTE L.D			4,89			
1,85	0,62	 17		TOMAR A LA IZQUIERDA A TEMOHAYA			4,27			
6,12	4,27	 18		 CH JUNTO A POSTE L.I (0,09) TC 2A SERVICIO <table border="1" style="font-size: small;"> <tr><td>N-23°29.839'</td></tr> <tr><td>W-104°25.591'</td></tr> <tr><td>ALT: 0 m</td></tr> </table>			N-23°29.839'	W-104°25.591'	ALT: 0 m	0,00
N-23°29.839'										
W-104°25.591'										
ALT: 0 m										

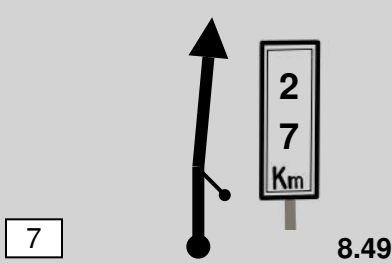

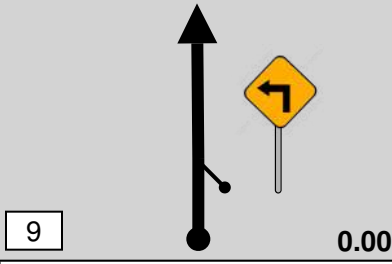

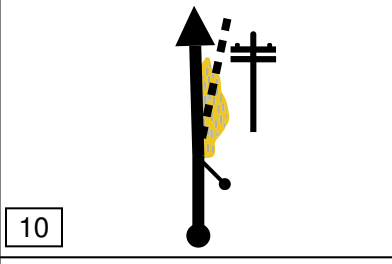



PROXIMA NOTA
PROCH NOTE
NEXT NOTE

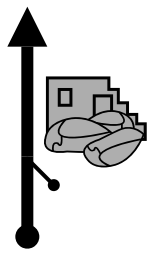



0,09

From TC		3 EL MEZQUITAL	DISTANCE		DAY				
To TC		3A VUELTA EN U	32.36 km		SECTION				
SPECIAL STAGE		3 EL MEZQUITAL	RECORD		TIME ALLOWED				
		30.96 km			40 min				
DISTANCE		DIRECTION	INFORMATION			DISTANCE REGRESS			
TOTAL	PARTIAL								
3	0,00	0,00	   30.96	 CONTROL A JUNTO A DESCANSO L.D START SS 3 EL MEZQUITAL 30.96 km	32,36	N-23°29.822' W-104°25.638' ALT: 0 m			
	1,74	1,74					 29.22	LETRERO CARRETERA SINUOSA	30,62
	4,59	2,85					 26.37	KILOMETRO 9	27,77
	9,81	5,22					 21.15	LETRERO CURVA	22,55
	12,50	2,69					 18.46	KILOMETRO 17	19,86
	18,19	5,69					 12.77	LETRERO CURVA	14,17

PROXIMA NOTA
PROCH NOTE
NEXT NOTE
















4,28

From TC 3 EL MEZQUITAL		DISTANCE		DAY 2				
To TC 3A VUELTA EN U		32.36 km		SECTION 1				
SPECIAL STAGE		3		RECORD				
EL MEZQUITAL		30.96 km		TIME ALLOWED 40 min				
DISTANCE		DIRECTION	INFORMATION	DISTANCE REGRESS				
TOTAL	PARTIAL							
3				3				
22,47	4,28		KILOMETRO 27	9,89				
26,26	3,79		CURVA PELIGROSA !	6,10				
30,96	4,70		 CONTROL B EN SEÑAL DE CURVA FINISH SS 3 EL MEZQUITAL 30.96 km <table border="1" data-bbox="1063 945 1242 1029"> <tr><td>N-23°21.248'</td></tr> <tr><td>W-104°29.485'</td></tr> <tr><td>ALT: 0 m</td></tr> </table>	N-23°21.248'	W-104°29.485'	ALT: 0 m	1,40	
N-23°21.248'								
W-104°29.485'								
ALT: 0 m								
31,69	0,73		 CONTROL C EN DESCANSO LD CON CAMINO DE TIERRA STOP <table border="1" data-bbox="1063 1218 1242 1302"> <tr><td>N-23°20.854'</td></tr> <tr><td>W-104°29.501'</td></tr> <tr><td>ALT: 0 m</td></tr> </table>	N-23°20.854'	W-104°29.501'	ALT: 0 m	0,67	
N-23°20.854'								
W-104°29.501'								
ALT: 0 m								
32,36	0,67		 VUELTA EN U (SEGUIR INDICACIONES DEL OFICIAL) TC 3A VUELTA EN U <table border="1" data-bbox="1063 1480 1242 1564"> <tr><td>(0,00)</td></tr> <tr><td>N-23°20.495'</td></tr> <tr><td>W-104°29.505'</td></tr> <tr><td>ALT: 0 m</td></tr> </table>	(0,00)	N-23°20.495'	W-104°29.505'	ALT: 0 m	0,00
(0,00)								
N-23°20.495'								
W-104°29.505'								
ALT: 0 m								

From TC		3A	VUELTA EN U	DISTANCE	DAY		2	
To TC		4	TEMOHAYA	0.61 km	SECTION		2	
				AVERAGE	TIME ALLOWED		12 min	
				3.05 kph				
DISTANCE		DIRECTION		INFORMATION			DISTANCE REGRESS	
TOTAL	PARTIAL							
0,00	0,00			 <p>CONTROL CH SALIDA EN RUINAS DE CASA L.D</p> <p>TC 3A VUELTA EN U</p> <table border="1"> <tr><td>N-23°20.522'</td></tr> <tr><td>W-104°29.503'</td></tr> <tr><td>ALT: 0 m</td></tr> </table>	N-23°20.522'	W-104°29.503'	ALT: 0 m	0,61
N-23°20.522'								
W-104°29.503'								
ALT: 0 m								
		1						
0,61	0,61			 <p>CONTROL CH EN EXPLANADA L.I (0,73)</p> <p>TC 4 TEMOHAYA</p> <table border="1"> <tr><td>N-23°20.854'</td></tr> <tr><td>W-104°29.501'</td></tr> <tr><td>ALT: 0 m</td></tr> </table>	N-23°20.854'	W-104°29.501'	ALT: 0 m	0,00
N-23°20.854'								
W-104°29.501'								
ALT: 0 m								
		2						

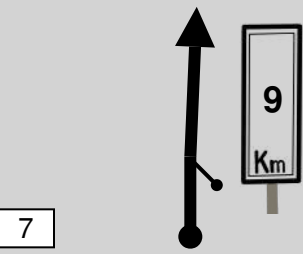
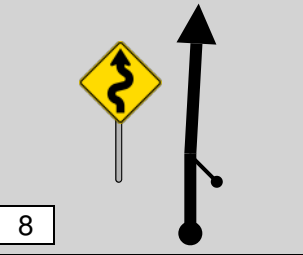
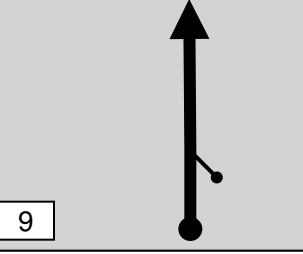

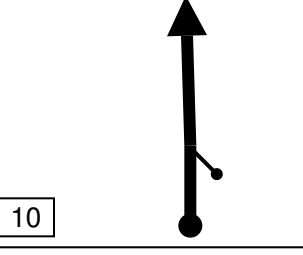

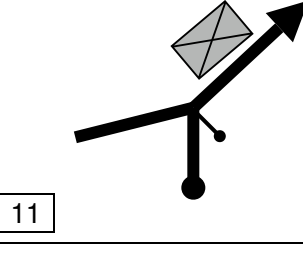

PROXIMA NOTA
PROCH NOTE
NEXT NOTE

0,73

From TC		4	TEMOHAYA	DISTANCE		54.31 km	DAY	2
To TC		4A	SERVICIO 2	RECORD			SECTION	2
SPECIAL STAGE				4	TIME ALLOWED		35 min	
TEMOHAYA				30.96 km				
DISTANCE		DIRECTION		INFORMATION			DISTANCE REGRESS	
TOTAL	PARTIAL							
0,00	0,00	    30.96		 CONTROL A EN LETRERO INVERTIDO L.I START SS 4 TEMOHAYA 30.96 km			54,31 N-23°21.248' W-104°29.485' ALT: 0 m	
7,38	7,38	  23.58		LETRERO CARRETERA SINUOSA			46,93	
8,49	1,11	  22.47		KILOMETRO 27 INVERTIDO L.I			45,82	
12,77	4,28	  18.19		LETRERO CURVA INVERTIDO L.I			41,54	
18,45	5,68	  12.51		KILOMETRO 17 INVERTIDO L.I			35,86	
21,03	2,58	  9.93		PRECAUCION ! CURVAS PELIGROSAS			33,28	

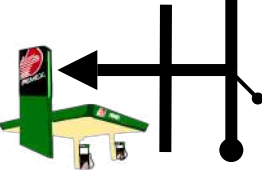



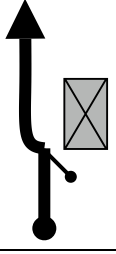

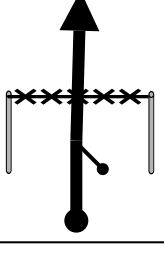
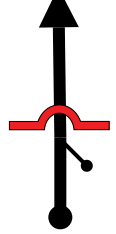
PROXIMA NOTA
PROCH NOTE
NEXT NOTE

5,34

From TC		4	TEMOHAYA	DISTANCE		DAY		2
To TC		4A	SERVICIO 2	54.31 km		SECTION		2
SPECIAL STAGE				4	RECORD		TIME ALLOWED	
TEMOHAYA				30.96 km			35 min	
DISTANCE		DIRECTION		INFORMATION				DISTANCE REGRESS
TOTAL	PARTIAL							
26,37	5,34			KILOMETRO 9 L.I				27,94
29,22	2,85			LETRERO CARRETERA SINUOSA INV. L.I				25,09
30,96	1,74			 CONTROL B EN DESCANSO L.I FINISH SS 4 TEMOHAYA 30.96 km				23,35
31,58	0,62			 CONTROL C EN POSTE DE CONCRETO L.D STOP				22,73
35,32	3,74			TOMAR A LA DERECHA HACIA EL MEZQUITAL				18,99
35,93	0,61			INICIA CAMELLON				18,38

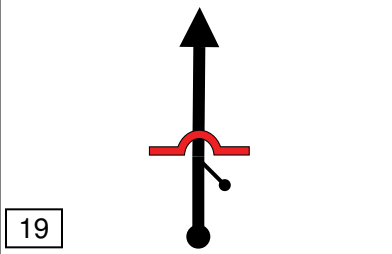


PROXIMA NOTA
PROCH NOTE
NEXT NOTE

1,23

From TC		4	TEMOHAYA	DISTANCE	54.31 km	DAY	2
To TC		4A	SERVICIO 2			SECTION	2
SPECIAL STAGE				4	RECORD	TIME ALLOWED	
TEMOHAYA				30.96 km		35 min	
DISTANCE		DIRECTION		INFORMATION			DISTANCE REGRESS
TOTAL	PARTIAL						
37,16	1,23	 13		 TOMAR A LA DERECHA ENTRADA A SERVICIO TC 4A SERVICIO 2	N-23°28.931' W-104°23.253' ALT: 0 m	17,15	
37,22	0,00	 14 0000 Reset		 SALIDA DE SERVICIO TC 4A SERVICIO 2	N-23°28.917' W-104°23.266' ALT: 0 m	17,09	
1,27	1,27	 15		TERMINA CAMELLON INICIA DOBLE SENTIDO			15,82
1,88	0,61	 16		TOMAR A LA DERECHA HACIA DURANGO			15,21
3,10	1,22	 17		ARCO DE LETRERO INVERTIDO			13,99
8,61	5,51	 18		TOPES (2)			8,48

PROXIMA NOTA
PROCH NOTE
NEXT NOTE

2,97

From TC		4A SERVICIO 2		DISTANCE	DAY		2
To TC		5 PAURA		54.31 km	SECTION		2
SPECIAL STAGE				4	RECORD	TIME ALLOWED	
TEMOHAYA				30.96 km		35 min	
DISTANCE		DIRECTION		INFORMATION			DISTANCE REGRESS
TOTAL	PARTIAL						
11,58	2,97			TOPES (2)			5,51
17,09	5,51			 CONTROL CH EN LETRERO INV. L.I (0,09) TC 5 SERVICIO 2			0,00
				N-23°37.126' W-104°21.953' ALT: 0 m			







PROXIMA NOTA
PROCH NOTE
NEXT NOTE

0,09

From TC		5 PAURA		DISTANCE		DAY		2	
To TC		6 EL PINTOTE		14.34 km		SECTION		2	
SPECIAL STAGE				5		RECORD		TIME ALLOWED	
PAURA				8.80 km				20 min	
DISTANCE		DIRECTION			INFORMATION			DISTANCE REGRESS	
TOTAL	PARTIAL								
5					CONTROL A EN LETRERO INV. LA JOYA 20 START SS 5 PAURA 8.80 km N-23°37.162' W-104°21.985' ALT: 0 m			5	14,34
					KILOMETRO 61 INV. L.I				13,20
					KILOMETRO 59 INV. L.I				11,31
					LETRERO CARRETERA SINUOSA				9,30
					OASIS "ACATITA" L.D				8,35
					LETRERO CARRETERA SINUOSA				7,32

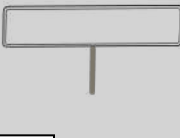




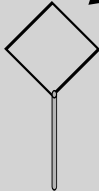










PROXIMA NOTA
PROCH NOTE
NEXT NOTE

1,78

From TC 5 PAURA		DISTANCE		DAY 2	
To TC 6 EL PINTOTE		14.34 km		SECTION 2	
SPECIAL STAGE 5 PAURA			RECORD		TIME ALLOWED 20 min
8.80 km					
DISTANCE		DIRECTION	INFORMATION	DISTANCE	
TOTAL	PARTIAL			REGRESS	
5	8,80	1,78	 <div style="display: flex; justify-content: space-between; align-items: center;"> 7 0.00 </div>	 CONTROL B EN DESCANSO L.D MARCA EN PISO FINISH SS 5 PAURA 8.80 km	5,54 <div style="display: flex; justify-content: space-between;"> N-23°40.726' W-104°23.538' </div> ALT: 0 m
	9,42	0,62	 <div style="display: flex; justify-content: space-between; align-items: center;"> 8 </div>	 CONTROL C EN AGAVE GRANDE L.I STOP	4,92 <div style="display: flex; justify-content: space-between;"> N-23°41.017' W-104°23.667' </div> ALT: 0 m
	14,34	4,92	 <div style="display: flex; justify-content: space-between; align-items: center;"> 9 </div>	 CONTROL CH EN LETRERO DE GANADO (0,91) TC 6 EL PINTOTE	0,00 <div style="display: flex; justify-content: space-between;"> N-23°43.272' W-104°24.192' </div> ALT: 0 m

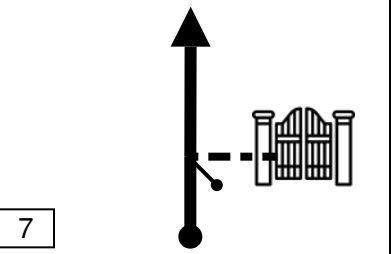

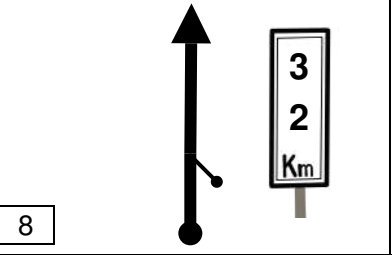
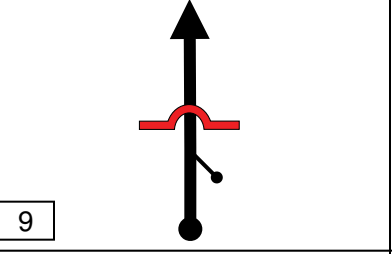
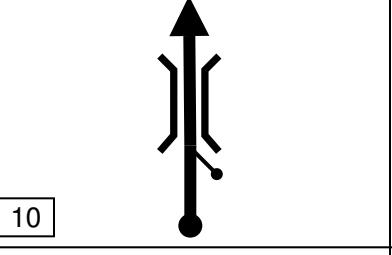
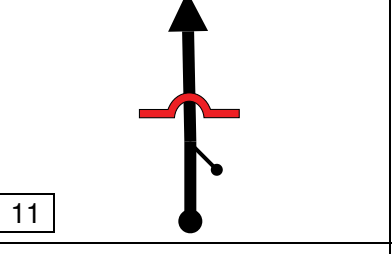
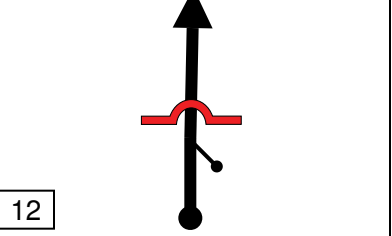
PROXIMA NOTA
PROCH NOTE
NEXT NOTE

0,91

From TC		6	EL PINTOTE	DISTANCE		DAY		2
To TC		6A	META HOLIDAY INN	62.53 km		SECTION		2
SPECIAL STAGE				6	RECORD		TIME ALLOWED	
EL PINTOTE				11.11 km			1:30 min	
DISTANCE		DIRECTION			INFORMATION			DISTANCE REGRESS
TOTAL	PARTIAL							
6								6
0,00	0,00			  11.11	 CONTROL A EN LETRERO INV. L.I	START SS 6 EL PINTOTE 11.11 km	N-23°43.762' W-104°24.184' ALT: 0 m	62,53
1,05	1,05			10.06	LETRERO INV. L.I			61,48
3,89	2,84			7.22	KILOMETRO 43			58,64
6,43	2,54			4.68	POSTES DE LUZ Y ANTENA CELULAR L.I			56,10
9,98	3,55			1.13	KILOMETRO 37			52,55
11,11	1,13			 0.00	 CONTROL B EN KILOMETRO 36	FINISH SS 6 EL PINTOTE 11.11 km	N-23°47.534' W-104°26.183' ALT: 0 m	51,42


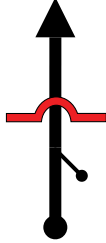
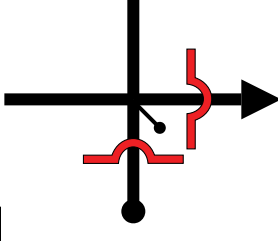
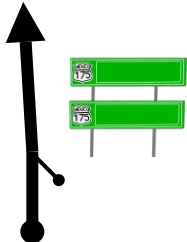
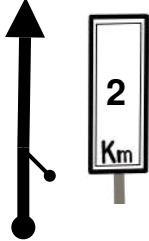

PROXIMA NOTA
PROCH NOTE
NEXT NOTE

0,59

From TC		6 EL PINTOTE	DISTANCE		DAY	2	
To TC		6A META HOLIDAY INN	62.53 km		SECTION	2	
SPECIAL STAGE			6	RECORD	TIME ALLOWED		
EL PINTOTE			11.11 km		1:30 min		
DISTANCE		DIRECTION	INFORMATION	DISTANCE REGRESS			
TOTAL	PARTIAL						
11,70	0,59		 CONTROL C EN CAMINO DE TIERRA PUERTA ROJA L.D STOP <table border="1" data-bbox="1063 409 1242 493"> <tr> <td>N-23°47.851'</td> </tr> <tr> <td>W-104°26.224'</td> </tr> <tr> <td>ALT: 0 m</td> </tr> </table>	N-23°47.851'	W-104°26.224'	ALT: 0 m	50,83
N-23°47.851'							
W-104°26.224'							
ALT: 0 m							
14,45	2,75		KILOMETRO 32	48,08			
22,71	8,26		TOPES (2)	39,82			
28,95	6,24		PUENTE PLAN DE AYALA	33,58			
31,87	2,92		TOPES (2)	30,66			
33,89	2,02		TOPES (2)	28,64			


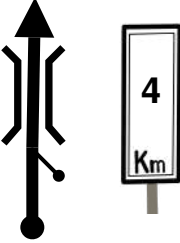

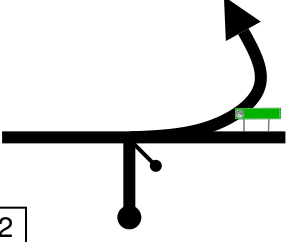
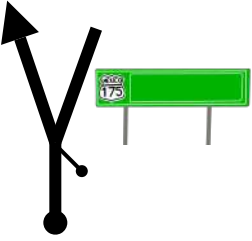

PROXIMA NOTA
PROCH NOTE
NEXT NOTE

0,81

From TC		6 EL PINTOTE	DISTANCE		DAY	2
To TC		6A META HOLIDAY INN	62.53 km		SECTION	2
SPECIAL STAGE			6	RECORD	TIME ALLOWED	
EL PINTOTE			11.11 km		1:30 min	
DISTANCE		DIRECTION	INFORMATION	DISTANCE REGRESS		
TOTAL	PARTIAL					
34,70	0,81	 13	PUENTE PRANXEDIS	27,83		
35,79	1,09	 14	TOPES (2)	26,74		
37,20	1,41	 15	TOPE TOMAR A LA DERECHA POR LIBRAMIENTO TOPE	25,33		
37,95	0,75	 16	LETRERO DOBLE PARRAL 418 TORREON 338	24,58		
43,67	5,72	 17	KILOMETRO 2	18,86		
45,32	1,65	 18	SEGUIR DE FRENTE A DURANGO GOMEZ PALACIO	17,21		

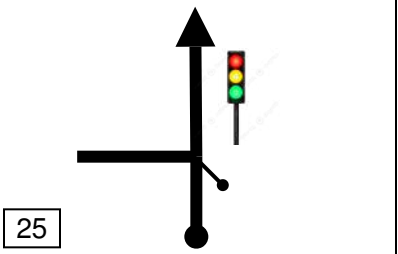
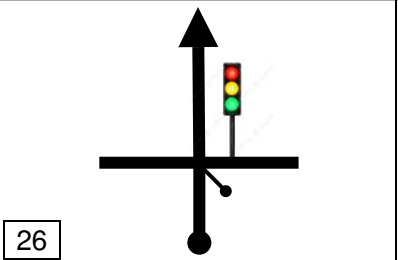

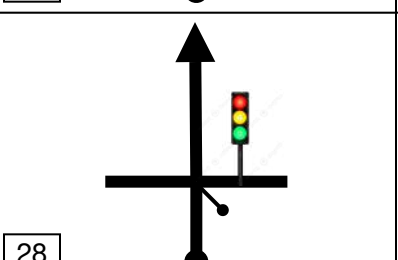

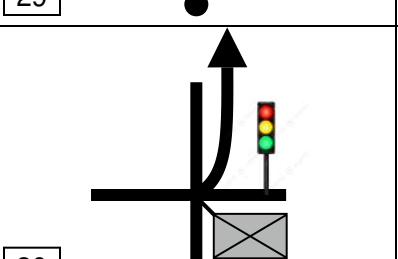
PROXIMA NOTA
PROCH NOTE
NEXT NOTE

0,77

From TC		6 EL PINTOTE	DISTANCE	62.53 km	DAY	2
To TC		6A META HOLIDAY INN			SECTION	2
SPECIAL STAGE			6	RECORD	TIME ALLOWED	
EL PINTOTE			11.11 km		1:30 min	
DISTANCE		DIRECTION	INFORMATION	DISTANCE REGRESS		
TOTAL	PARTIAL					
46,09	0,77	 19	SEGUIR DE FRENTE HACIA GOMEZ PALACIO AEROPUERTO	16,44		
49,61	3,52	 20	KILOMETRO 4 PUENTE	12,92		
54,02	4,41	 21	LETRERO USAR CINTURON DE SEGURIDAD	8,51		
56,16	2,14	 22	INCORPORARSE CON PRECAUCION Y TOMAR CARRIL IZQUIERDO Y TOMAR A LA IZQUIERDA	6,37		
56,53	0,37	 23	TOMAR POR LA IZQUIERDA HACIA DURANGO	6,00		
56,67	0,14	 24	TOMAR POR LA DERECHA HACIA DURANGO CENTRO	5,86		

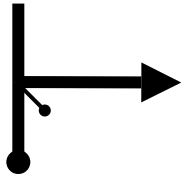

PROXIMA NOTA
PROCH NOTE
NEXT NOTE



2,65

From TC		6	EL PINTOTE	DISTANCE		DAY	2
To TC		6A	META HOLIDAY INN	62.53 km		SECTION	2
SPECIAL STAGE				6	RECORD	TIME ALLOWED	
EL PINTOTE				11.11 km		1:30 min	
DISTANCE		DIRECTION		INFORMATION		DISTANCE REGRESS	
TOTAL	PARTIAL						
59,33	2,66			<p>SEMAFORO SEGUIR DE FRENTE</p>		3,20	
60,06	0,73			<p>SEMAFORO SEGUIR DE FRENTE</p>		2,47	
60,63	0,57			<p>SEMAFORO SEGUIR DE FRENTE</p>		1,90	
61,15	0,52			<p>SEMAFORO SEGUIR DE FRENTE</p>		1,38	
61,69	0,54			<p>SEMAFORO SEGUIR DE FRENTE</p>		0,84	
62,15	0,46			<p>SEMAFORO SALIR A LATERAL AGENCIAS DE COCHES L.D</p>		0,38	

PROXIMA NOTA
PROCH NOTE
NEXT NOTE

0,36

From TC		6	EL PINTOTE	DISTANCE		DAY		2
To TC		6A	META HOLIDAY INN	62.53 km		SECTION		2
SPECIAL STAGE				6	RECORD	TIME ALLOWED		
EL PINTOTE				11.11 km		1:30 min		
DISTANCE		DIRECTION			INFORMATION			DISTANCE REGRESS
TOTAL	PARTIAL							
62,51	0,36	 31			TOMAR A LA DERECHA A HOLIDAY INN			0,02
62,53	0,02	 32			ARCO DE META HOTEL HOLIDAY INN			0,00
					N-24°03.351' W-104°36.861' ALT: 0 m			



U

O

U